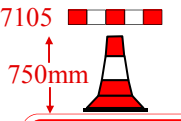

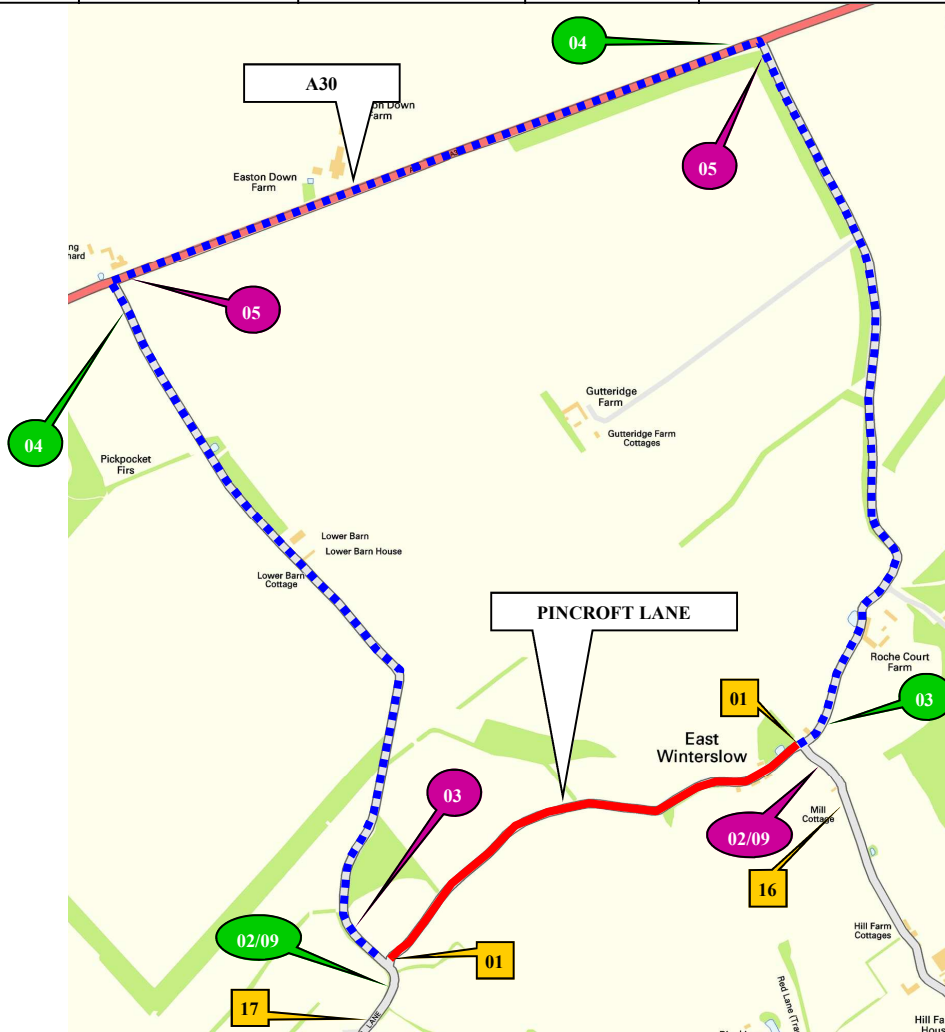


KEY 01A ADVANCED WARNING ACCESS TO ROAD AHEAD CLOSED ON — TO — FOR — DAY/S FROM — TO —	 ROAD CLOSED	ROAD AHEAD CLOSED FOLLOW DIVERSION 02	Diverted traffic → 04	Diverted traffic ↑ 06	Diversion ← 08	ROAD AHEAD CLOSED 10	Diverted traffic ↻ 12	Diverted traffic ↻ 14	 15
		Diversion ENDS 03	Diverted traffic ← 05	Diversion → 07	Diversion ↑ 09	Diverted traffic ↻ 11	Diverted traffic ↻ 13		



16



17



18



19

N



BARRIERS, CONES AND FLASHING LAMPS REQUIRED EACH END OF ROAD CLOSURE

Contains OS data Crown copyright and database rights 2019



A-Plant Lux Traffic Control & Management
 Kemble Airfield Enterprise Park
 Cirencester Road
 Kemble
 GL7 6BQ

NOTES

- ALL EQUIPMENT SHALL BE APPROVED AND SHALL COMPLY WITH THE DEPARTMENT OF TRANSPORT SPECIFICATION MCE0111 THIS DRAWING DOES NOT SHOW THE NORMAL ROADWORKS SIGNING THAT WILL BE REQUIRED (chapter 8)
- ALL SIGNS TO BE IN ACCORDANCE WITH TSGRD 2002 AND TO MINIMUM CLASS 2 RETROREFLECTIVE
- MINIMUM HEIGHT OF LETTERING TO BE 60MM AND SIGN BOARDS TO BE MIN 1000MM*750MM WHERE APPROPRIATE

THIS DRAWING IS PROTECTED BY COPYRIGHT AND THE INFORMATION CONTAINED THEREIN IS CONFIDENTIAL. THE DRAWING MAY NOT BE COPIED AND THE INFORMATION CONTAINED THEREIN MAY NOT BE USED, OR DISCLOSED TO A THIRD PARTY, WHOLLY OR IN PART WITH THE WRITTEN PERMISSION OF APLANT LUX TRAFFIC CONTROLS LTD

CROWN COPYRIGHT DATA REPRODUCED BY PERMISSION OF THE CONTROLLER OF HMSO

CLIENT DETAILS	REP/DEPOT	DRAWN BY	ADDRESS
OPENREACH	BW/228	RC	PINCROFT LANE WINTERSLOW WILTSHIRE SP5 1RP
AMEND NO	SHEET NO.	DATE	
00	1 OF 1	03/05/2019	
SUITABLE TIME TO UNDERTAKE THE WORKS			
OFFPEAK	NIGHT	WEEKEND	WEEKDAY
	2100-0600		0800-1700
24 HOUR WORKS			
X			
			BUS ROUTE AFFECTED

KEY

- ROAD CLOSURE
- DIVERSION ROUTE
- ANTI-CLOCKWISE DIVERSION
- CLOCKWISE DIVERSION
- ROAD CLOSURE SIGN

ROAD CLOSURE LENGTH APPROX 900M
ROAD CLOSURE WIDTH APPROX 4M

HIRE ADVICE 228-S005675